

COMUNE DI ORISTANO

Provincia di Oristano

“Riqualificazione parco e villa Eleonora d'Arborea e sistemazione viabilità di accesso (Vico Il Volta)”

Programma straordinario di intervento per la riqualificazione urbana e la sicurezza delle periferie delle città metropolitane e dei comuni capoluogo di provincia

PROGETTO ESECUTIVO

Committente: Comune di Oristano Piazza E. d'Arborea, 44 - 09170 Oristano	Il Dirigente Settore Sviluppo del Territorio: Ing. Giuseppe Pinna Responsabile del procedimento: Geom. Maurizio Putzolu
Progettisti: arch. Silvia M.R. Oppo ing. Gianfranco Argiolas ing. Franco Sardu arch. Claudia Argiolas	Consulenti: ing. Riccardo Terziani arch. Henrique Pessoa Collaboratori: arch. Claudia Meli arch. Claudia Pintor

oggetto: Vico Il Volta: progetto, sezioni trasversali		
progetto:	scala grafica 1:200	elaborato n. D.04
file: D04.pdf	data agosto 2017	

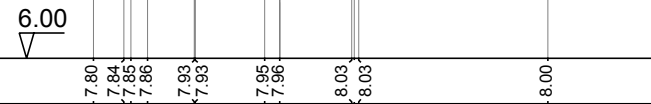
note / visti / estremi approvazione

.....

**Sezione 1
0.000**

Scala H 1/200
Scala V 1/200

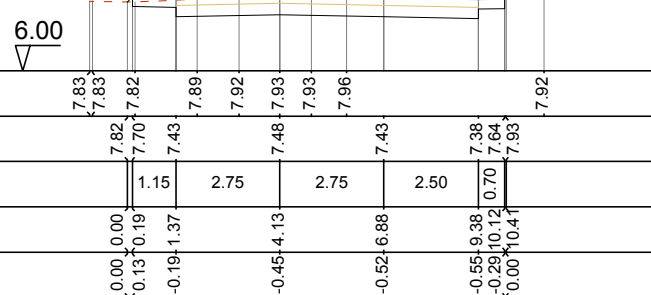
Quote terreno	7.80	7.84	7.85	7.86	7.93	7.93	7.95	7.96	8.03	8.03	8.00
---------------	------	------	------	------	------	------	------	------	------	------	------



**Sezione 2
8.340**

Scala H 1/200
Scala V 1/200

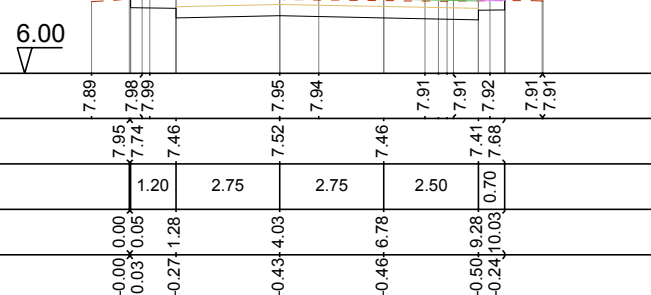
Quote terreno	7.83	7.83	7.82	7.89	7.92	7.93	7.93	7.96			7.92
Quote progetto		7.82	7.70	7.43	7.48	7.48	7.43				
Parziali		1.15	2.75	2.75	2.50						
Sviluppata	0.00	0.19	1.37	4.13	6.88	9.38	10.12	10.41			
Dislivelli	0.00	-0.13	-0.19	-0.45	-0.52	-0.55	-0.29	0.00			



**Sezione 3
22.119**

Scala H 1/200
Scala V 1/200


Quote terreno	7.89	7.95	7.98	7.99	7.95	7.94	7.91	7.91	7.92	7.91	7.91
Quote progetto		7.74	7.46	7.52	7.46	7.41	7.41	7.68			
Parziali		1.20	2.75	2.75	2.50	0.70					
Sviluppata	0.00	0.05	1.28	4.03	6.78	9.28	10.03				
Dislivelli	-0.00	-0.03	-0.27	-0.43	-0.46	-0.50	-0.24	0.00			



**Sezione 3b cambio sezione
22.119**

Scala H 1/200
Scala V 1/200


Quote terreno	7.92	7.90	7.86	7.89	7.98	7.99	7.95	7.94	7.91	7.91	7.92	7.91
Quote progetto		7.86	7.59	7.49	7.46	7.52	7.46	7.46	7.41	7.68		
Parziali		5.00	1.20	2.75	2.75	2.50						
Sviluppata	0.00	0.00	0.32	5.35	6.57	9.33	12.08	14.58	15.33			
Dislivelli	0.00	-0.22	-0.47	-0.27	-0.43	-0.46	-0.50	-0.24	0.00			



**Sezione 4
35.000**

Scala H 1/200
Scala V 1/200


Quote terreno	8.04	8.06	7.92	7.87	7.89	7.97	7.97	7.96	7.95	7.93	7.90	7.93
Quote progetto		8.06	7.62	7.52	7.49	7.55	7.49	7.49	7.44	7.71	7.91	
Parziali		5.00	1.20	2.75	2.75	2.50						
Sviluppata	0.00	0.09	5.12	6.34	9.10	11.85	14.35	15.17	15.38			
Dislivelli	0.00	0.06	-0.37	-0.18	-0.41	-0.45	-0.46	-0.20	-0.00			



**Sezione 5
45.719**

Scala H 1/200
Scala V 1/200

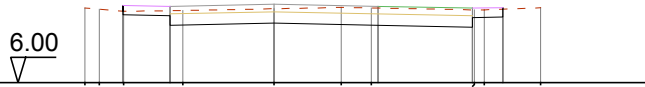
Quote terreno	8.06	8.08	8.12	7.94	7.89	7.91	7.95	7.99	7.98	7.92	7.93	7.98
Quote progetto		8.08	7.64	7.54	7.52	7.57	7.52	7.47	7.74	7.95		
Parziali		5.00	1.25	2.75	2.75	2.50						
Sviluppata	0.00	0.10	5.13	6.40	9.16	11.91	14.41	15.25	15.47			
Dislivelli	-0.00	-0.07	-0.34	-0.13	-0.38	-0.45	-0.46	-0.21	-0.00			



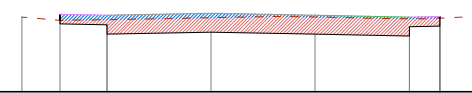
- Linea terreno
- Linea di progetto
- Carreggiata
- Banchina stradale
- Parcheggio
- Pista ciclabile
- Strato di fondo
- Area in rilevato
- Area in scavo

**Sezione 5b cambio sezione
45.719**

Scala H 1/200
Scala V 1/200




Quote terreno	7.97	7.94	7.89	7.91	7.95	7.99	7.98	7.92	7.93	7.98
Quote progetto	7.79	7.89	7.52	7.57	7.57	7.52	7.47	7.74	7.74	7.98
Parziali		1.25	2.75	2.75	2.50	0.80				
Sviluppata	0.00	1.26	4.01	6.76	9.26	10.11				
Dislivelli	0.00	-0.13	-0.38	-0.45	-0.46	-0.21	-0.21	-0.24	-0.24	-0.00

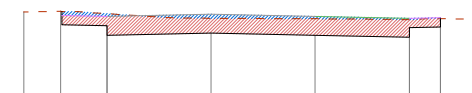


**Sezione 6
60.000**

Scala H 1/200
Scala V 1/200

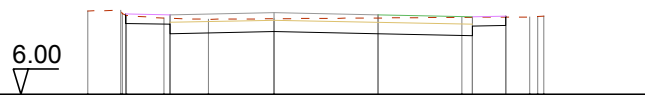


Quote terreno	8.17	8.19	8.18	8.02	8.01	8.00	7.98	7.97	7.99	7.97
Quote progetto	7.83	7.55	7.61	7.55	7.50	7.77	7.55	7.77	7.99	7.97
Parziali		1.20	2.75	2.75	2.50	0.82				
Sviluppata	0.00	1.26	4.02	6.77	9.27	10.13				
Dislivelli	0.00	-0.32	-0.40	-0.44	-0.46	-0.22	-0.22	-0.22	-0.02	-0.02

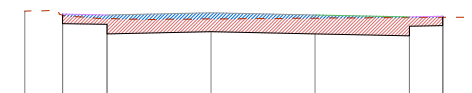


**Sezione 7
80.000**

Scala H 1/200
Scala V 1/200

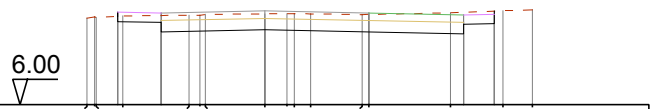


Quote terreno	8.21	8.22	8.09	8.01	7.99	8.00	8.04	8.04	8.07
Quote progetto	7.88	7.60	7.66	7.66	7.60	7.55	7.82	7.82	8.07
Parziali		1.18	2.75	2.75	2.50	0.88			
Sviluppata	0.00	1.20	3.96	6.71	9.21	10.13			
Dislivelli	0.00	-0.16	-0.34	-0.42	-0.48	-0.22	-0.22	-0.25	-0.00

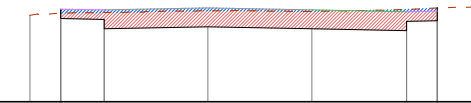


**Sezione 8
100.000**

Scala H 1/200
Scala V 1/200

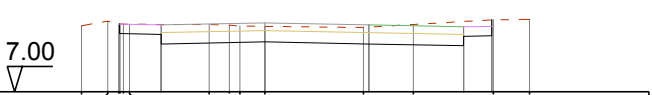


Quote terreno	8.28	8.30	8.34	8.37	8.39	8.40	8.41	8.40	8.38	8.39	8.43	8.48	8.50
Quote progetto	8.20	7.92	7.98	7.98	7.92	7.87	8.14	8.14	8.14	8.14	8.48	8.50	
Parziali		1.15	2.75	2.75	2.50	0.82							
Sviluppata	0.00	1.16	3.92	6.67	9.17	10.03							
Dislivelli	0.00	-0.18	-0.42	-0.46	-0.57	-0.33	-0.33	-0.33	-0.24	-0.24	-0.00	-0.00	-0.00

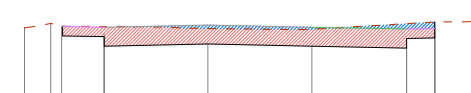


**Sezione 9
120.000**

Scala H 1/200
Scala V 1/200

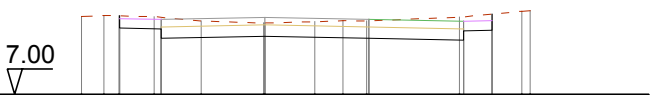


Quote terreno	8.74	8.87	8.79	8.78	8.74	8.73	8.70	8.78	8.91	8.91
Quote progetto	8.54	8.27	8.32	8.27	8.27	8.22	8.48	8.48	8.91	8.91
Parziali		1.10	2.75	2.75	2.50	0.75				
Sviluppata	0.00	1.13	3.89	6.64	9.14	9.89				
Dislivelli	0.00	-0.27	-0.41	-0.44	-0.64	-0.42	-0.42	-0.42	-0.02	-0.02

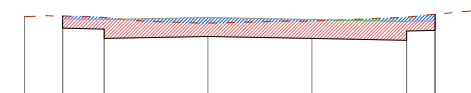


**Sezione 10
140.000**

Scala H 1/200
Scala V 1/200



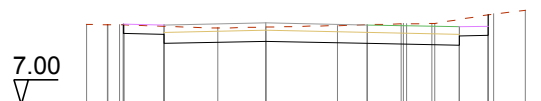
Quote terreno	9.06	9.08	9.07	9.05	8.94	8.89	8.88	8.92	8.95	8.94	9.04	9.20	9.21
Quote progetto	8.75	8.48	8.54	8.48	8.48	8.43	8.70	8.70	8.70	8.70	9.04	9.21	
Parziali		1.10	2.75	2.75	2.50	0.76							
Sviluppata	0.00	1.15	3.91	6.66	9.16	9.97							
Dislivelli	0.00	-0.31	-0.35	-0.46	-0.62	-0.43	-0.43	-0.43	-0.25	-0.25	-0.00	-0.00	-0.00



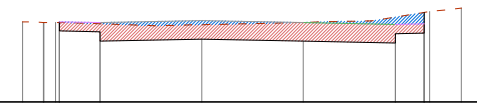
- - - - - Linea terreno
- Linea di progetto
- Carreggiata
- Banchina stradale
- Strato di fondo
- Pista ciclabile
- Aree in rilevato
- Aree in scavo

Sezione 11
155.680

Scala H 1/200
Scala V 1/200

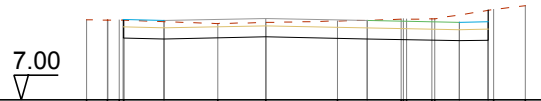


Quote terreno	9.17	9.16	9.07	9.09	9.13	9.18	9.20	9.45	9.55
Quote progetto	8.92	8.65	8.71	8.65	8.60	8.60	8.87		
Parziali	1.10	2.75	2.75	2.50					
Sviluppata	0.00	1.13	3.89	6.64	9.14	9.96			
Dislivelli	0.00	-0.22	-0.39	-0.51	-0.70	-0.56			

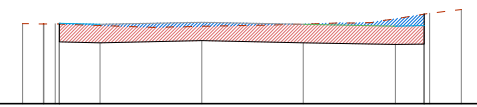


Sezione 11b cambio sezione
155.680

Scala H 1/200
Scala V 1/200

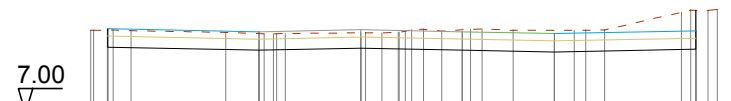


Quote terreno	9.17	9.16	9.07	9.09	9.13	9.18	9.20	9.45	9.55
Quote progetto	8.67	8.65	8.71	8.65	8.60	8.62			
Parziali	1.10	2.75	2.75	2.50					
Sviluppata	0.00	1.21	3.96	6.71	9.21	9.99			
Dislivelli	0.00	-0.47	-0.39	-0.51	-0.70	-0.81			

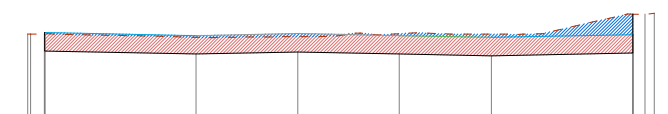


Sezione 12
158.832

Scala H 1/200
Scala V 1/200

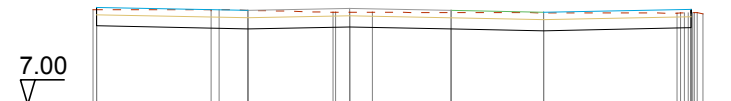


Quote terreno	9.25	9.25	9.24	9.19	9.16	9.16	9.18	9.18	9.27	9.23	9.28	9.28	9.25	9.24	9.24	9.74	9.81	
Quote progetto	8.79			8.71	8.71	8.76	8.71	8.66	8.66	8.73	8.73	8.73	8.66	8.66	8.73	8.73	8.73	8.81
Parziali	4.10			2.75	2.75	2.50												
Sviluppata	0.00			4.14	6.89	9.64	12.14	15.97										
Dislivelli	0.00			-0.45	-0.42	-0.55	-0.59	-1.05										

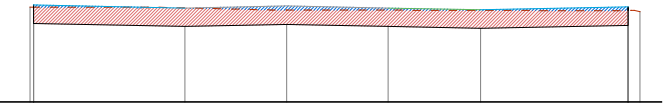


Sezione 13
174.990

Scala H 1/200
Scala V 1/200




Quote terreno	9.57	9.57	9.50	9.49	9.49	9.47	9.45
Quote progetto	9.13	9.05	9.10	9.05	9.00	9.08	9.45
Parziali	4.10	2.75	2.75	2.50	4.00		
Sviluppata	0.00	4.13	6.88	9.63	12.13	16.14	
Dislivelli	0.00	-0.50	-0.39	-0.44	-0.49	-0.41	

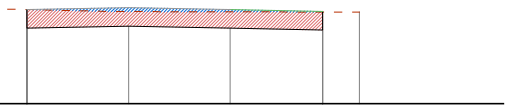


Sezione 13b cambio sezione
174.990

Scala H 1/200
Scala V 1/200

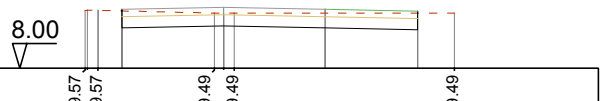


Quote terreno	9.57	9.57	9.50	9.49	9.49	9.48
Quote progetto	9.05	9.10	9.05	9.00		
Parziali	2.75	2.75	2.50			
Sviluppata	0.00	2.79	5.54	8.04		
Dislivelli	0.00	-0.39	-0.44	-0.49		

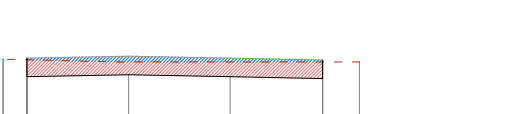


Sezione 14
177.318

Scala H 1/200
Scala V 1/200



Quote terreno	9.57	9.57	9.49	9.49	9.49
Quote progetto	9.10	9.15	9.10	9.04	
Parziali	2.75	2.75	2.50		
Sviluppata	0.00	2.78	5.53	8.03	
Dislivelli	0.00	-0.34	-0.40	-0.45	



- -
 -
 -
 -
 -
 -
 -
 -
 -
- Linea terreno
Carreggiata
Area di manovra
Strato di fondo
Aree in rilevato
- Linea di progetto
Banchina stradale
Pista ciclabile
Aree in scavo